

Delegated Decision

9 November 2023

Temporary Traffic Regulation Order

Ordinary Decision/Key Decision No.



Report of NEIGHBOURHOODS & CLIMATE CHANGE

Paul Anderson – Strategic Highways Manager, Technical Services

Electoral division(s) affected:

Crook & Tow Law Wards: Cllr A Reed, Cllr P Jopling, Cllr M Currah, Cllr R Manchester

Purpose of the Report

To consider a request for temporary traffic regulation by Order on 11 December 2023 for the purpose of carriageway resurfacing works on Roddymoor Road and the road from Larchfield Gardens, Roddymoor, Crook.

Recommendation

It is recommended that the Council exercises its powers under the Road Traffic Regulation Act 1984 to effect a Temporary Traffic Regulation Order to facilitate the proposed works

Background

Works are proposed by DCC to undertake carriageway resurfacing works within the confines of the highway.

Options

Other traffic management arrangements have been considered and the most appropriate method is for temporary road closure for approx. 6 days between 7am and 7pm per day.

Recommendation

The recommendation is approved and that following, consultations with the Chief of Police, arrangements be made to progress the advertising of Public Notices and sealing of an Order.

Contact: Steven Galloway

Tel: 03000 267095

Appendix 1: Implications

Legal Implications

TTRO checked, prepared and advertised via Legal Services

Finance

Costs to be charged to the scheme/applicant.

Consultation

Chief of Police, Local Members, Public Transport Providers (via the Public Transport Team)

Equality and Diversity / Public Sector Equality Duty

N/A

Human Rights

No impact

Crime and Disorder

N/A

Climate Change

N/A

Staffing

Network Management Team

Accommodation

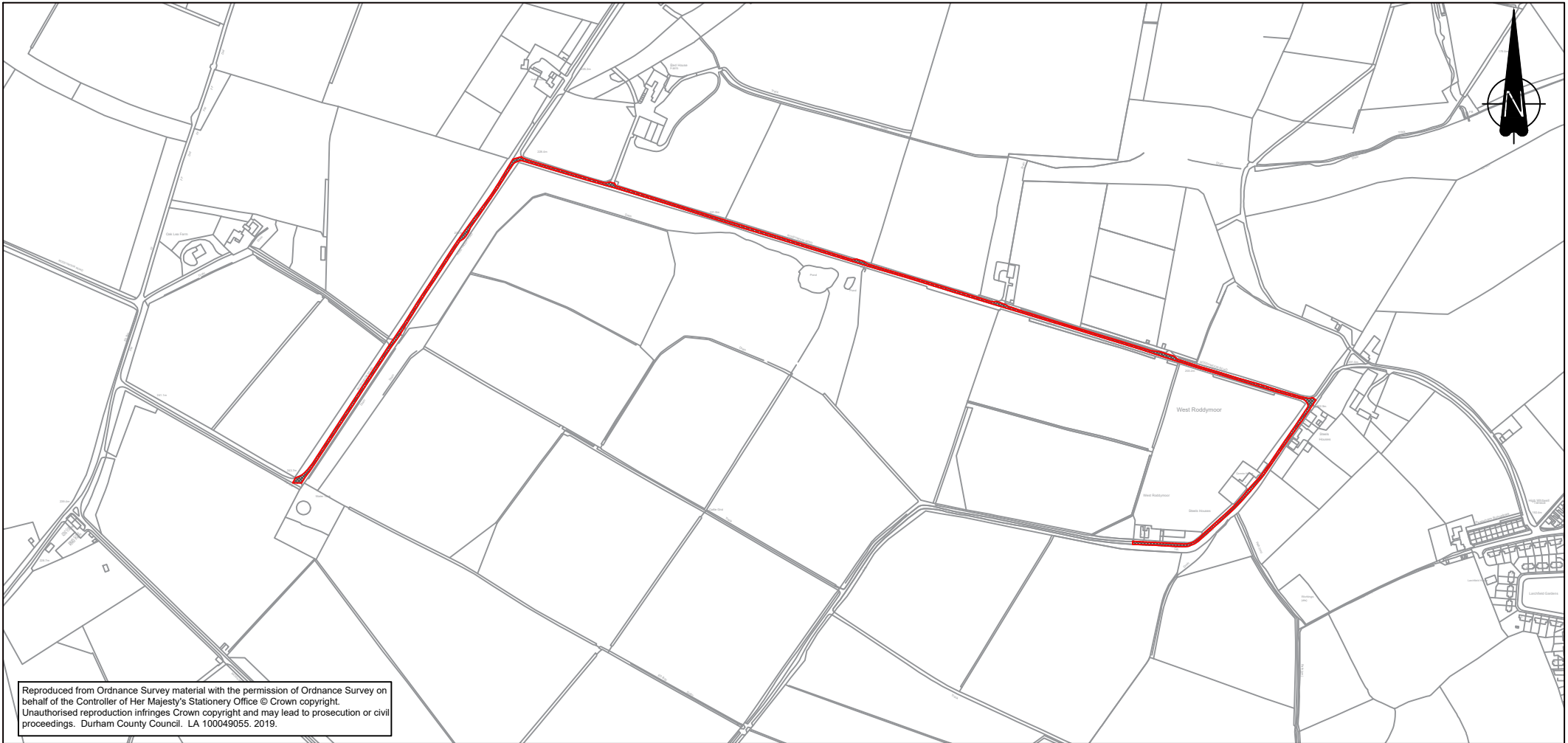
N/A



Risk

N/A

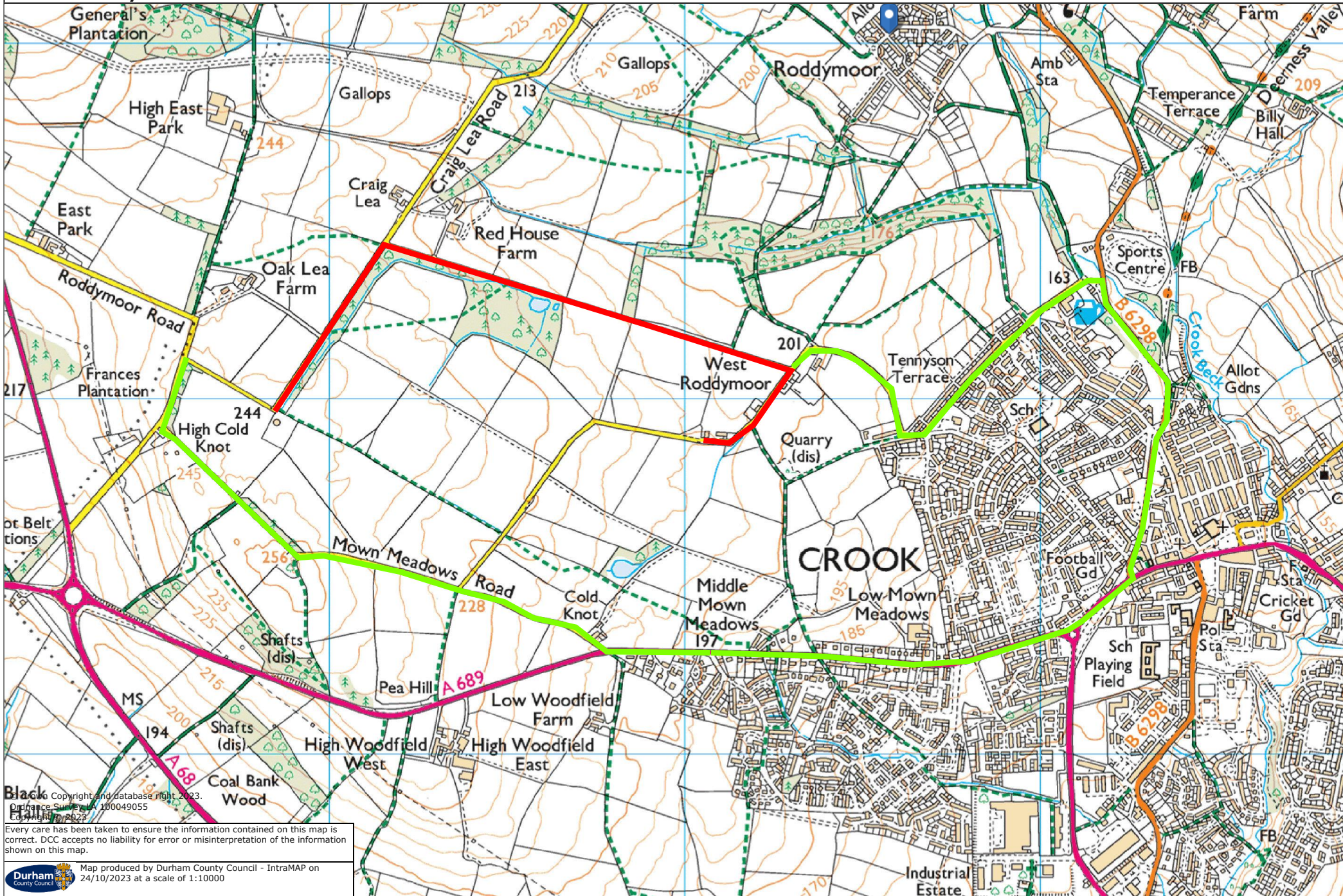
Procurement

Advertising in a public newspaper with costs recharged to the scheme/applicant



Site Name Unc Roddymoor Road, Crook	Co-ordinates 415033 / 535885 to 413841 / 535974	Drawing Site Plan	Originator T Hunter	Date 17/01/2023	 STRATEGIC HIGHWAYS CORPORATE DIRECTOR OF NEIGHBOURHOODS AND CLIMATE CHANGE COUNTY HALL, DURHAM. DH1 5UQ
Detailed Location PATH:		Scales 1 / 8000 @ A4	Legend  Extent of Proposed Works		

Durham County Council - IntraMAP



Copyright and database right 2023.
 Ordnance Survey, 100049055
 Copyright 2022

Every care has been taken to ensure the information contained on this map is correct. DCC accepts no liability for error or misinterpretation of the information shown on this map.

Map produced by Durham County Council - IntraMAP on 24/10/2023 at a scale of 1:10000

